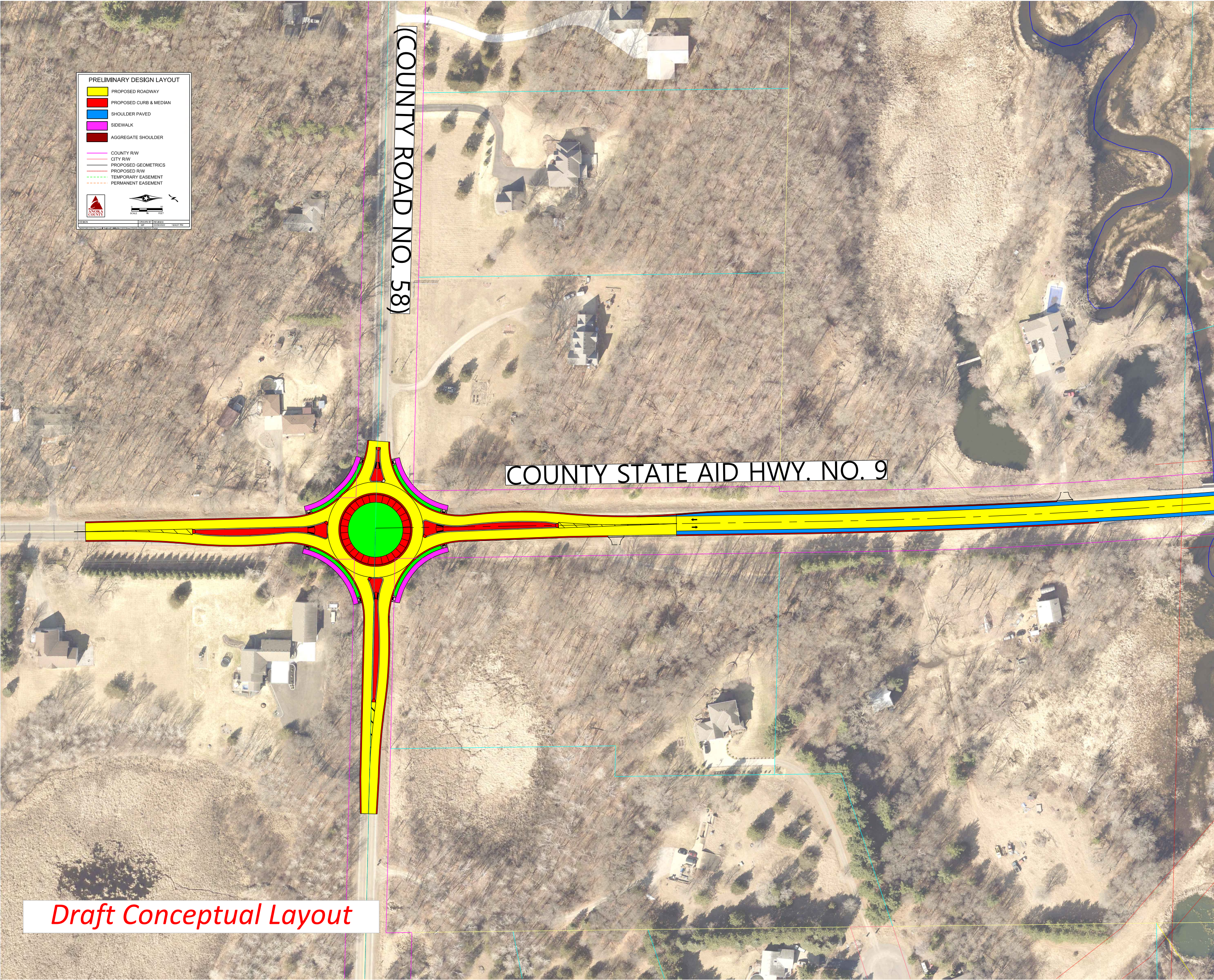
PRELIMINARY DESIGN LAYOUT
PROPOSED ROADWAY
PROPOSED CURB & MEDIAN
SHOULDER PAVED
SIDEWALK
AGGREGATE SHOULDER
COUNTY R/W
CITY R/W
PROPOSED GEOMETRICS
PROPOSED R/W
TEMPORARY EASEMENT
PERMANENT EASEMENT
ANOKA COUNTY
0
50
SCALE IN FEET
DESIGN
DRAWN BY
MP
REVISED
03/09/2022
1:04:37 PM
(COUNTY ROAD NO. 58)
COUNTY STATE AID HWY. NO. 9

Draft Conceptual Layout

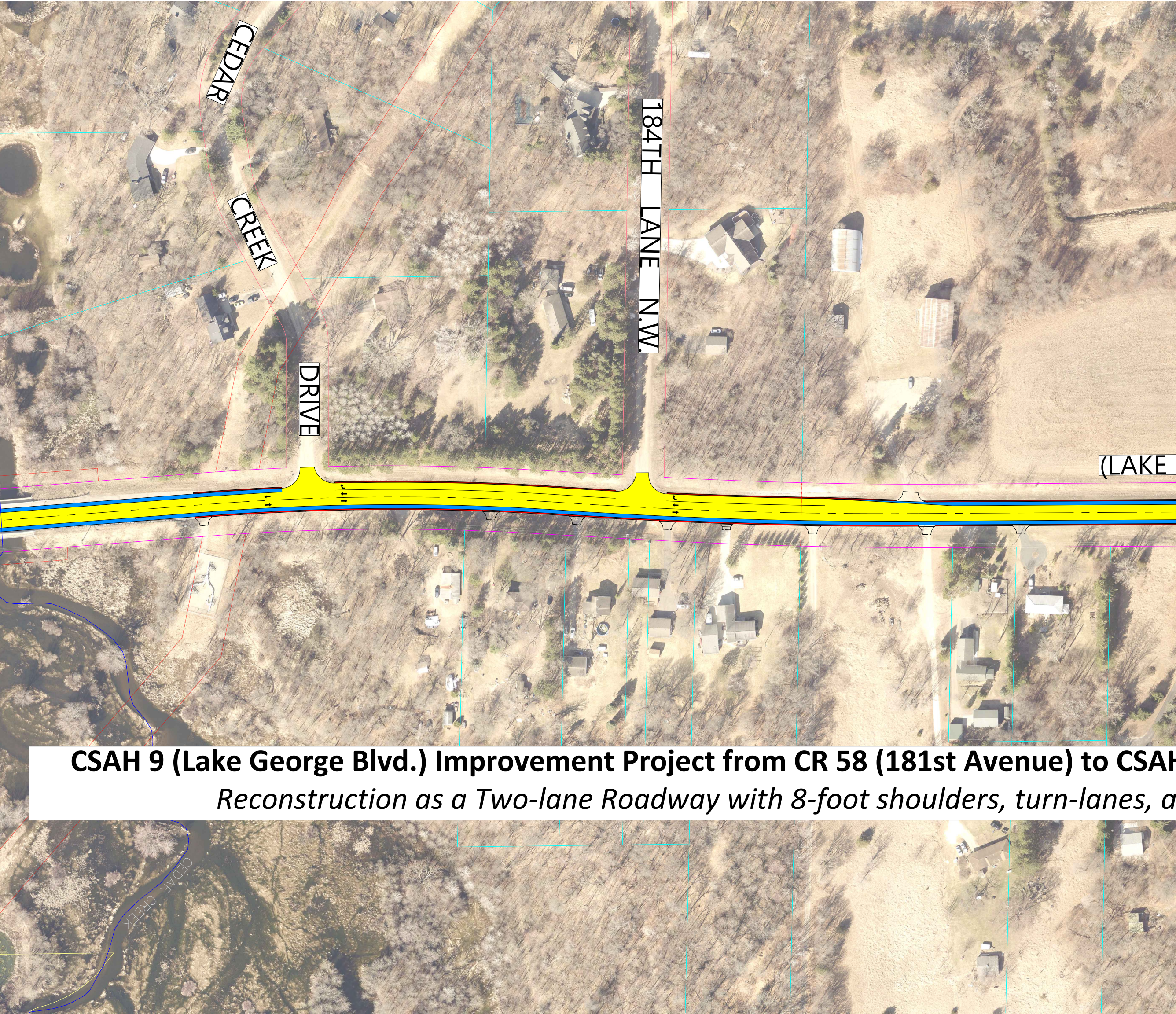
CEDAR
CREEK
DRIVE
184TH LANE N.W.
(LAKE
CEDAR CREEK

CSAH 9 (Lake George Blvd.) Improvement Project from CR 58 (181st Avenue) to CSAH

Reconstruction as a Two-lane Roadway with 8-foot shoulders, turn-lanes, a

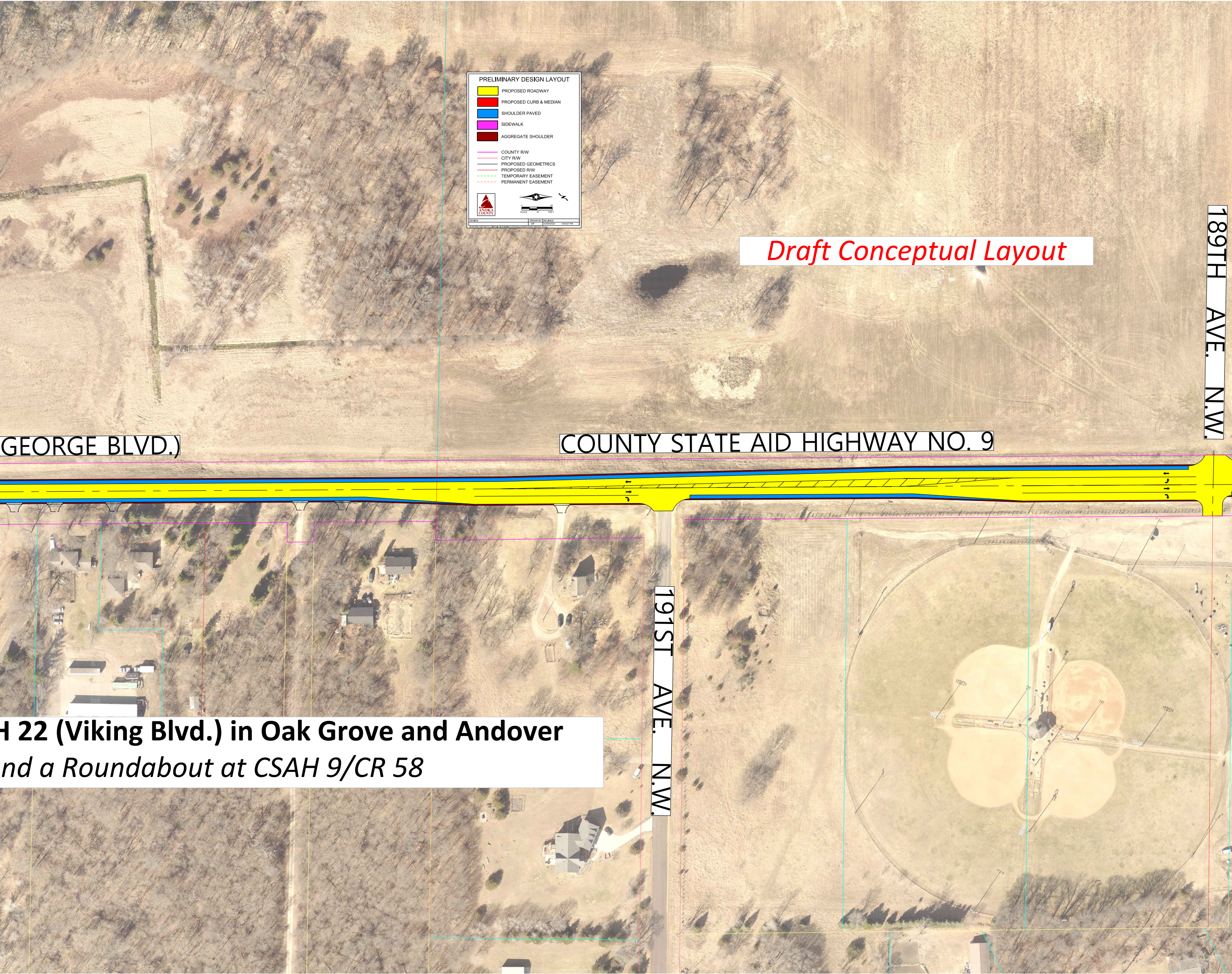
PRELIMINARY DESIGN LAYOUT
PROPOSED ROADWAY
PROPOSED CURB & MEDIAN
SHOULDER PAVED
SIDEWALK
AGGREGATE SHOULDER
COUNTY R/W
CITY R/W
PROPOSED GEOMETRICS
PROPOSED R/W
TEMPORARY EASEMENT
PERMANENT EASEMENT
ANOKA COUNTY
0
50
SCALE IN FEET
DESIGN
DRAWN BY
REVISED
MP
03/09/2022
1:04:37 PM
GEORGE BLVD.)
COUNTY STATE AID HIGHWAY NO. 9
189TH AVE. N.W.
191ST AVE. N.W.

Draft Conceptual Layout

H 22 (Viking Blvd.) in Oak Grove and Andover

nd a Roundabout at CSAH 9/CR 58

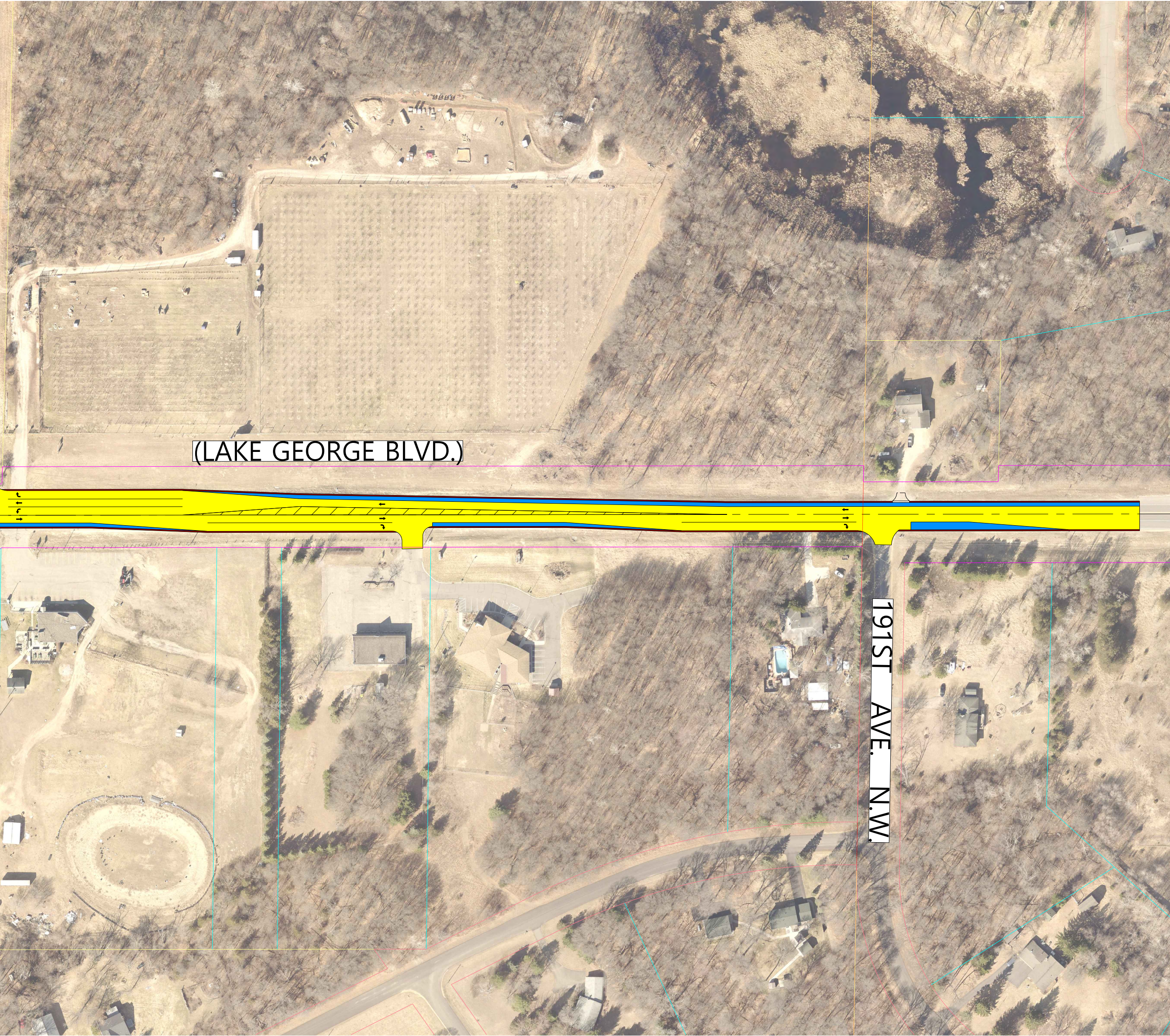
(LAKE GEORGE BLVD.)
191ST AVE. N.W.

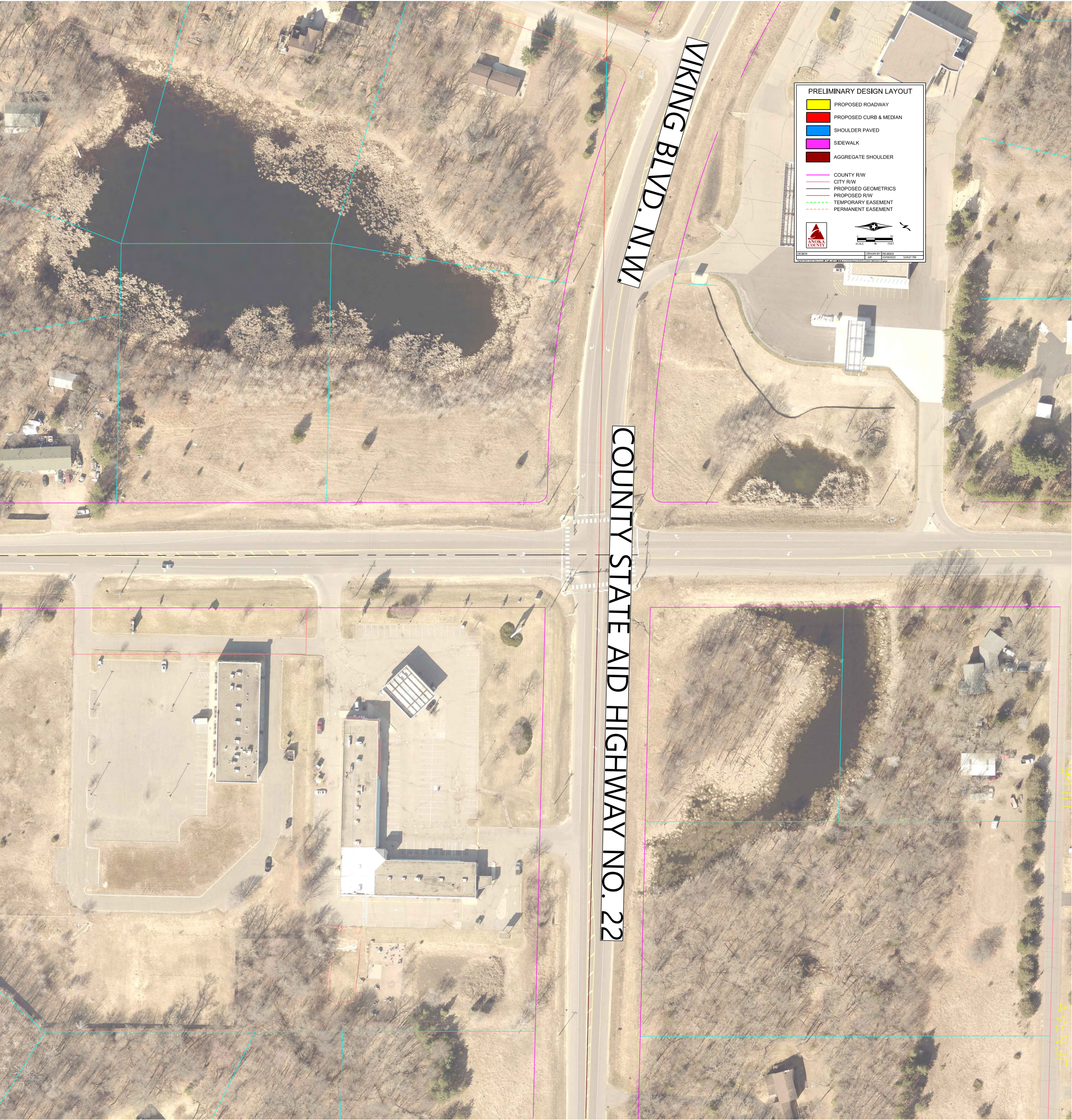
VIKING BLVD. N.W.
COUNTY STATE AID HIGHWAY NO. 22
194TH
AVENUE
0
50
SCALE IN FEET

PRELIMINARY DESIGN LAYOUT

🟨	PROPOSED ROADWAY
🟥	PROPOSED CURB & MEDIAN
🟦	SHOULDER PAVED
🟪	SIDEWALK
🟫	AGGREGATE SHOULDER
—	COUNTY R/W
—	CITY R/W
—	PROPOSED GEOMETRICS
·····	PROPOSED R/W
- - -	TEMPORARY EASEMENT
- - -	PERMANENT EASEMENT

ANOKA COUNTY

DESIGN	DRAWN BY	REVISED	
	MP	03/09/2022	1:04:37 PM