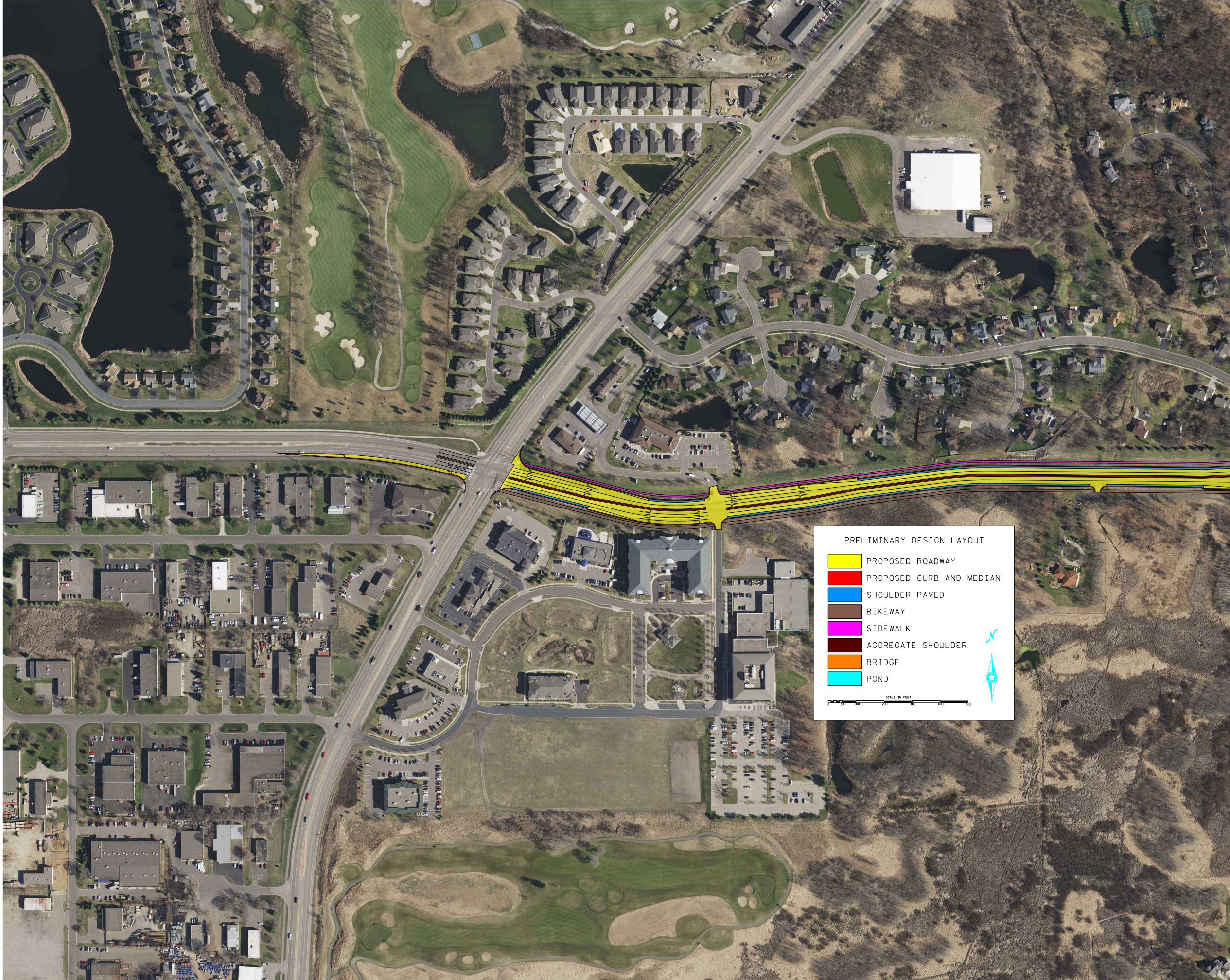
PRELIMINARY DESIGN LAYOUT
🟨 PROPOSED ROADWAY
🟥 PROPOSED CURB AND MEDIAN
🟦 SHOULDER PAVED
🟫 BIKEWAY
🟪 SIDEWALK
■ AGGREGATE SHOULDER
🟧 BRIDGE
🟦 POND
N
SCALE IN FEET
0
50
100
200
300
400
500

CSAH 12 (109th Avenue NE) Improvement Project from CSAH 52 (Radisson Blvd.) to CSA

Reconstruction a Four-lane Divided Roadway with Turn-lane tre

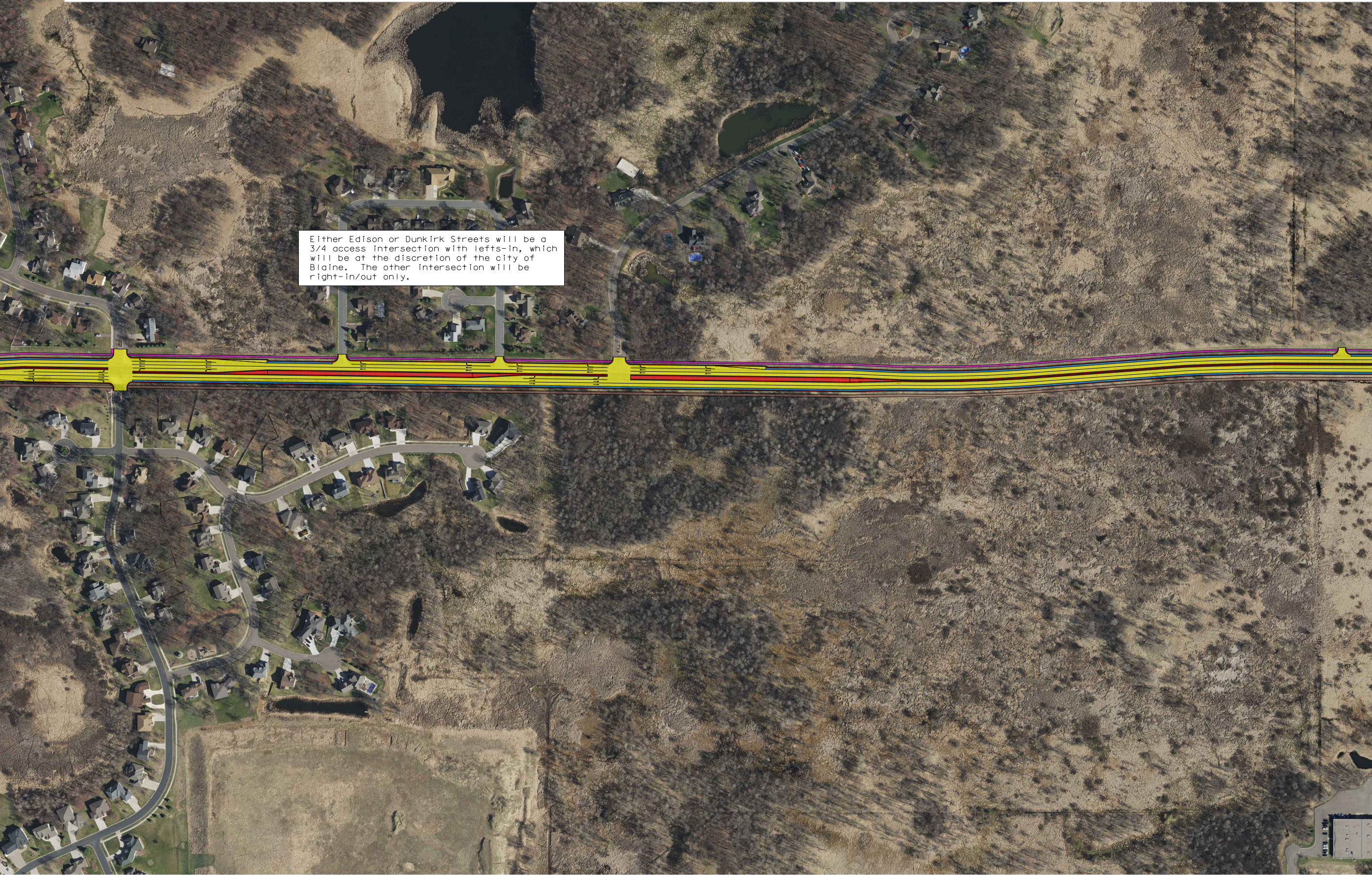

Either Edison or Dunkirk Streets will be a 3/4 access intersection with lefts-in, which will be at the discretion of the city of Blaine. The other intersection will be right-in/out only.

H 17 (Lexington Avenue) in Blaine

atments

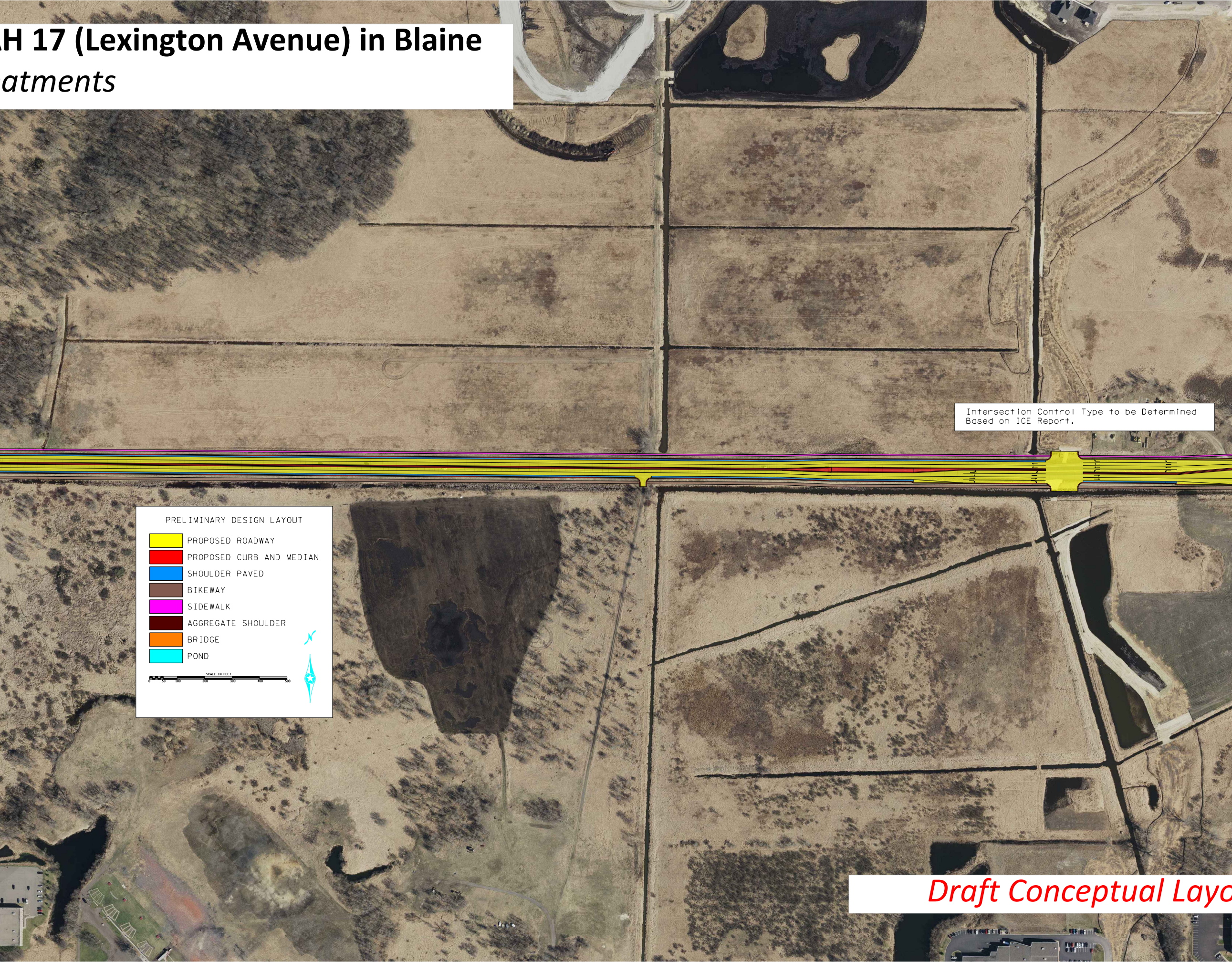
Intersection Control Type to be Determined Based on ICE Report.
PRELIMINARY DESIGN LAYOUT
PROPOSED ROADWAY
PROPOSED CURB AND MEDIAN
SHOULDER PAVED
BIKEWAY
SIDEWALK
AGGREGATE SHOULDER
BRIDGE
POND
SCALE IN FEET
0
50
100
200
300
400
500
N

Draft Conceptual Layo